



**COMPTROLLER & CITY SOLICITOR**

**CITY OF LONDON  
LONDON MARATHON  
PUBLIC SPACE PROTECTION  
ORDER**

## **SECTION 59 ANTI-SOCIAL BEHAVIOUR AND POLICING ACT 2014**

### **PUBLIC SPACES PROTECTION ORDER**

The Mayor and Commonalty and Citizens of the City of London ("the City") being satisfied that the conditions as set out in section 59(2) and (3) of the Anti-social Behaviour, Crime and Policing Act 2014 ("the Act") are met hereby makes the following order :

1. This order shall be cited as "The City of London , London Marathon, Public Space Protection Order"
2. This order shall come into force on 5<sup>th</sup> March 2020 and shall remain in place for a period of three years unless extended by further orders.
3. The prohibitions contained in this order shall only apply between the hours of 00.01 to 23.59 on the day of the London Marathon.
4. This order applies to the streets, highways and public spaces detailed in Schedule 1 to this Order and shown delineated by a red line on the plan contained in Schedule 2 to this order hereinafter referred to as "the Designated Area".
5. Prohibitions
  - i) No person shall act (either individually or in a group of two or more people) in a manner likely to cause nuisance, harassment, alarm or distress in the Designated Area. Any person instructed by a constable or authorised person to leave the designated area must leave without delay and shall not return to the designated area for a period of 12 hours.
  - ii) Persons shall not within the Designated Area :
    - (a) continue to consume alcohol when required to stop by a constable or an authorised person, or

(b) fail to surrender any alcohol in their possession when required to do so by a constable or an authorised person

(iii) Persons shall not within the Designated Area :

(a) continue to ingest, inhale, inject smoke or otherwise use psychoactive substances when required to stop by a constable or an authorised person, or

(b) fail to surrender any psychoactive substance in their possession when required to do so by a constable or an authorised person

A "psychoactive substance" is defined as "a substance with the capacity to stimulate or depress the central nervous system" and, for the purposes of this Order, is deemed to include nitrous oxide.

6. An "authorised person" means a person authorised by the City for the purposes of s of Part 4, Chapter 2 of the Act
7. Any person who, without reasonable excuse, fails to comply with the prohibitions set out in paragraph 5 above commits an offence.
8. Any person guilty of an offence under paragraphs 5(i) and (iii) shall be liable on summary conviction to a fine not exceeding Level 3\* on the Standard Scale.
9. Any person guilty of an offence under paragraph 5(ii) shall be liable on summary conviction to a fine not exceeding Level 2\*\* on the Standard Scale.
10. A constable or authorised person may issue a fixed penalty notice ("FPN") to any person believed to have committed an offence under paragraph 5. A person issued with a FPN will have 14 days to pay the fixed penalty of £100.00. Failure to pay the FPN may result in prosecution for the offence.
11. In accordance with the provisions of section 66 of the Act, any challenge to this Order must be made in the High Court by an interested person within 6 weeks of it being made. An interested person is someone who lives in, regularly works in, or visits the Designated Area. This means that only those who are directly affected by the restrictions have the right to challenge.

Interested persons can challenge the Order on two grounds; (1) that the City did not have the power to make the Order or to include particular prohibitions or requirements; or (2) that one of the requirements of the legislation, for instance consultation, has not been complied with.

Where an application is made, the High Court can decide to suspend the operation of the Order pending the Court's decision, in part or in whole. The High Court can uphold, quash, or vary the Order.

Dated 5<sup>th</sup> day of March 2020

**THE COMMON SEAL OF THE MAYOR AND  
COMMONALTY AND CITIZENS  
OF THE CITY OF LONDON was hereunto  
affixed in the presence of:-**



**Assistant City Solicitor**

\* - Currently up to £1,000

\*\* - Currently up to £500



**Schedule 1 to the City of London Marathon Public Space Protection Order**

**Streets and Highways Wholly or Partly Within the Designated Area as defined by the red boundary line on the map contained in Schedule 2 to this Order**

A10

A3

A300

A3211

Allhallows Lane

America Square

Angel Lane

Arthur Street

Bakers Hall Court

Bell Wharf Lane

Bennet's Hill

Blackfriars Bridge

Blackfriars Passage

Blackfriars Underpass

Booth Lane

Botolph Alley

Botolph Lane

Brabant Court

Bridge Over Upper Thames Street

Broken Wharf

Bull Wharf Walk

Bush Lane

Byward Street

Cannon Street

Carlisle Avenue

Castle Baynard Street

City Walkway - Bell Wharf Lane To

Riverside Walkway

City Walkway - Grant's Quay Wharf To

Lower Thames Street

City Walkway - Monument Station

City Walkway - Paul's Walk To Blackfriars  
Station

City Walkway - Queenhithe To Huggin Hill

City Walkway - Stairway To Swan Lane

City Walkway - Upper Thames Street To

King William Street

City Walkway - Upper Thames Street To

Laurence Poutney Hill

Cloak Lane  
College Hill  
College Street  
Cooper's Row  
Cousin Lane  
Crescent  
Cross Lane  
Crosswall  
Crutched Friars  
Custom House Steps East  
Custom House Walk  
Dark House Walk  
Doby Court  
Dowgate Hill  
Dunster Court  
Eastcheap  
Fenchurch Place  
Fenchurch Street  
Fish Street Hill  
Fish Wharf  
Fishmongers' Hall Wharf  
Fowkes' Buildings  
French Ordinary Court  
Fruiterers Passage  
Fye Foot Lane  
Gardners Lane  
Garlick Hill  
Gloucester Court  
Gophir Lane  
Gracechurch Street  
Grant's Quay Wharf  
Great St Thomas Apostle  
Great Tower Street  
Great Trinity Lane  
Hammett Street  
Hanseatic Walk  
Harp Lane  
Hart Street  
High Timber Street  
Huggin Court  
Huggin Hill  
Idol Lane  
India Street  
Jewry Street  
Kennett Wharf Lane  
Lambeth Hill

Laurence Pountney Hill  
Laurence Pountney Lane  
Little College Lane  
Little Trinity Lane  
Lloyd's Avenue  
London Bridge  
London Street  
Lovat Lane  
Lower Thames Street  
Mark Lane  
Martin Lane  
Millennium Bridge  
Millennium Bridge House Access Road  
Mincing Lane  
Miniver Place  
Minories  
Minster Court

Minster Pavement  
Monument Street  
Muscovy Street  
New London Street  
Newcastle Court  
Northumberland Alley  
Old Billingsgate Walk  
Old Watermen's Walk  
Oystergate Walk  
Passageway Between Fishmongers Hall  
Wharf And Fish Wharf  
Paul's Walk  
Pepys Street  
Peter's Hill  
Petty Wales  
Philpot Lane  
Plantation Lane  
Pudding Lane  
Puddle Dock  
Queen Street  
Queen Street Place  
Queen Victoria Street  
Queenhithe  
Rangoon Street  
Rood Lane  
Saracen's Head Yard  
Savage Gardens

Scott's Yard  
 Seething Lane  
 Skinners Lane  
 Sky Garden Walk  
 Southwark Bridge  
 St Benet's Place  
 St Dunstan's Alley  
 St Dunstan's Hill  
 St Dunstan's Lane  
 St George's Lane  
 St Katherine's Row  
 St Mary At Hill  
 Star Alley  
 Steelyard Passage  
 Stew Lane  
 Suffolk Lane  
 Sugar Quay Walk  
 Sunlight Wharf  
 Swan Lane  
 Talbot Court  
 Three Barrels Walk  
 Three Cranes Walk  
 Three Quays Walk  
 Tower Hill  
 Tower Place  
 Trig Lane  
 Trinity Square  
 Upper Thames Street  
 Victoria Embankment  
 Victoria Embankment Slip Road (n)  
 Victoria Embankment Slip Road (s)  
 Vine Street  
 Vintner's Court  
 Walbrook Wharf  
 Water Lane  
 White Lion Hill

**Open Spaces Within the Designated Area**

Senator House	Senator House, 85 Queen Victoria Street, London
Tower Hill Gardens	Tower Hill Garden, Tower Hill, London

Riverside Walk - Paul's Walk

City of London School for  
Boys - Front Entrance  
City of London School for  
Boys - Bennet's Hill

Queen Street Shrub Bed  
Eastcheap - St. Margaret  
Pattens  
Riverside Walk - Dark House  
Walk  
America Square  
Queen Street / Cannon  
Street  
America Square  
Queen Street / Cannon  
Street  
Riverside Walk - Dark House  
Walk

Little Trinity Lane

Mark Lane - All Hallows  
Staining Churchyard  
Tower Place

Byward Street  
College Hill - Newcastle  
Court

All Hallows-by-the-Tower

The Temple - Inner Temple

Great Tower Street

White Lion - Baynard House

White Lion - Baynard House

Cleary Gardens  
Mincing Lane - Dunster  
Court  
Tower Hill Gardens

From White Lion Hill to Millennium Bridge,  
London

From White Lion Hill To Millennium Bridge,  
Paul's Walk, London

Public Open Space, The Guild Church of St  
Benet Paul's Wharf, Bennet's Hill, London

From Cannon Street To Queen Victoria  
Street, Queen Street, London

Church Forecourt, The Guild Church of St  
Margaret Pattens, Eastcheap, London

Dark House Walk, London

America Square, London

From Cannon Street To Queen Victoria  
Street, Queen Street, London

America Square, London

From Cannon Street To Queen Victoria  
Street, Queen Street, London

Dark House Walk, London

Open Space Outside St James Garlickhythe,  
Garlick Hill, London

Old Burial Ground All Hallows, Mark Lane,  
London

Tower Place, London

From Great Tower Street To Seething Lane,  
Byward Street, London

Newcastle Court, London

All Hallows Church Gardens, Byward Street,  
London

Inner Temple Gardens, Crown Office Row,  
Inner Temple, London

From Mincing Lane To Byward Street, Great  
Tower Street, London

Open Space, Baynard House, Queen Victoria  
Street, London

Open Space, Baynard House, Queen Victoria  
Street, London

Cleary Gardens, Queen Victoria Street,  
London

Dunster Court, London

Tower Hill Garden, Tower Hill, London

**Mincing Lane - Minster Court**

**St. Mary Somerset - Churchyard**

**St. Mary-at-Hill**

**St. Magnus-the-Martyr**

**St. Dunstan-in-the-East Churchyard**

**Lower Thames Street - Fish Wharf Garden**

**Lower Thames Street**

**Fowkes' Buildings**

**20 Fenchurch Street Pocket Park**

**Riverside Walk - Dark House Walk**

**Riverside Walk - Grant's**

**Quay Wharf**

**Sugar Quay Walk**

**Riverside Walk - Old**

**Billingsgate Walk**

**St. Benet's Church**

**Fenchurch Street - St.**

**Katherine Coleman CY**

**Riverside Walk - Paul's Walk**

**Riverside Walk - Victoria Embankment**

**Victoria Embankment**

**Victoria Embankment**

**Riverside Walk - Three**

**Cranes Walk**

**Riverside Walk - Walbrook Wharf**

**Riverside Walk - Hanseatic Walk**

**Riverside Walk -**

**Fishmongers' Hall Wharf**

**Riverside Walk - Pas btw**

**F'mongers Hall & Fish Whf**

**Riverside Walk - Fish Wharf**

**Minster Court, London**

**St Mary Somerset Garden, Upper Thames Street, London**

**St Mary At Hill Churchyard, St Mary At Hill, London**

**Churchyard, The Parish Church of St Magnus**

**The Martyr, Lower Thames Street London**

**St Dunstan In The East Church Gardens, St Dunstan's Hill, London**

**Public Garden Fish Wharf, London**

**Open Space At Junction With Byward Street, Lower Thames Street, London**

**Fowkes' Buildings, London**

**Sky Garden Walk, London**

**Dark House Walk, London**

**Grant's Quay Wharf, London**

**Sugar Quay Walk, London**

**From Dark House Walk To Custom House Walk, Old Billingsgate Walk, London**

**Public Open Space, The Guild Church of St Benet Paul's Wharf, Bennet's Hill, London**

**St Katherine Coleman Churchyard, Fenchurch Street, London**

**From Victoria Embankment To Blackfriars Bridge, Paul's Walk, London**

**From Middle Temple Lane To City Boundary, Victoria Embankment, London**

**Planter Bed South of Unilever House, Victoria Embankment, London**

**Planter Bed South of Unilever House, Victoria Embankment, London**

**Three Cranes Walk, London**

**Walbrook Wharf, London**

**Hanseatic Walk, London**

**Fishmongers' Hall Wharf, London**

**Passageway Between Fishmongers Hall Wharf And Fish Wharf, London**

**Fish Wharf, London**

**Riverside Walk - Grant's  
Quay Wharf**

**Grant's Quay Wharf, London  
From Millennium Bridge To Sunlight Wharf,  
Paul's Walk, London**

**Riverside Walk - Paul's Walk  
Riverside Walk - Sunlight  
Wharf**

**Sunlight Wharf, London  
From Tallis Street To Victoria Embankment,  
John Carpenter Street, London**

**John Carpenter Street  
Riverside Walk - Broken  
Wharf**

**Broken Wharf, London  
From Queenhithe To Three Barrels Walk,  
Bull Wharf Walk, London**

**Riverside Walk - Bull Wharf  
Walk**

**Three Barrels Walk, London**

**Riverside Walk - Three  
Barrels Walk  
Riverside Walk - Fruiterers  
Passage**

**Fruiterers Passage, London  
Laurence Pountney Hill  
Laurence Pountney Hill  
From Botolph Lane To Lower Thames Street,  
Monument Street, London**

**Laurence Pountney Hill  
Laurence Pountney Hill**

**Monument Street  
Three Quays Walk  
Monument Street -  
Monument**

**Three Quays Walk, London  
From Fish Street Hill To Pudding Lane,  
Monument Street, London  
From Blackfriars Bridge To White Lion Hill,  
Paul's Walk, London**

**Riverside Walk - Paul's Walk  
Riverside Walk - Victoria  
Embankment**

**From Temple Avenue To Middle Temple  
Lane, Victoria Embankment, London**

**Fenchurch Place**

**Open Space In Front Of Fenchurch Street  
Station, London Street, London**

**Riverside Walk - Dark House  
Walk  
St Olaves Churchyard**

**Dark House Walk, London  
St Olaves Churchyard, Seething Lane, London  
Whittington Garden, Upper Thames Street,  
London**

**Whittington Garden  
Open space at Watermark  
Place**

**Open Space, Hanseatic Walk, London  
Walkway To Cousin Lane, Walbrook Wharf,  
London**

**Riverside Walk - Walbrook  
Wharf  
Lower Thames Street - The  
Walrus and the Carpenter  
Angel Lane**

**Open Space In Front of 17 Lower Thames  
Street, London  
Angel Lane, London  
Open Space, Seething Gardens, Seething  
Lane, London  
From Upper Thames Street To Skinners Lane,  
Queen Street, London**

**Seething Lane Garden  
Queen Street - Southern  
Gateway**

Riverside Walk - Custom House Walk	Custom House Walk, London From Queen Victoria Street To Paul's Walk And Millennium Bridge, Peter's Hill, London
Peter's Hill - City Walkway	
Seething Lane Garden/ Byward Street	From Byward Street To Muscovy Street, Seething Lane, London
Riverside Walk - Oystergate Walk	Oystergate Walk, London
Queen Street - Southern Gateway	From Upper Thames Street To Skinners Lane, Queen Street, London

## EXEMPTIONS

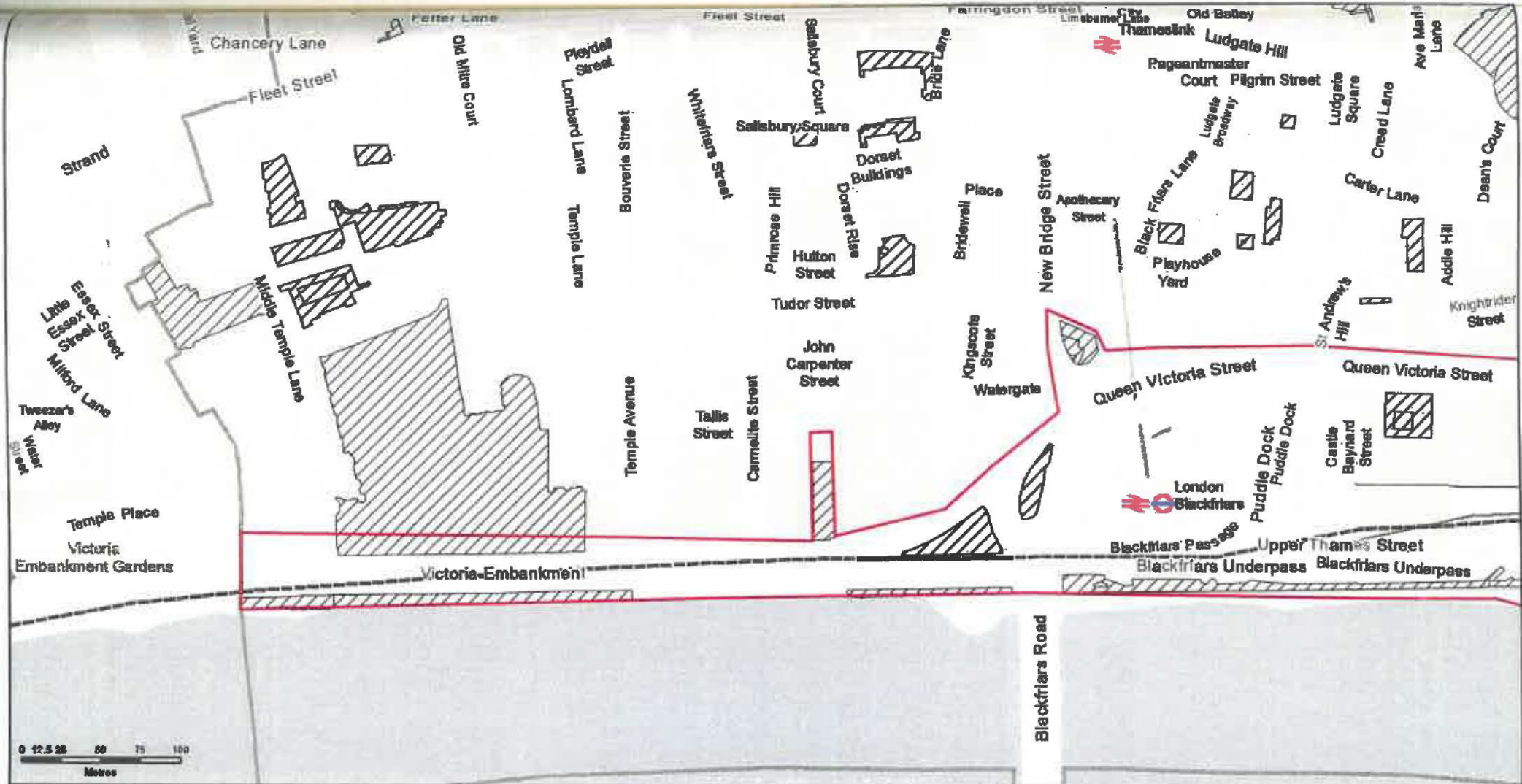
Nothing in this Schedule shall apply to :-

1. Premises authorised by a premises licence to be used for the supply of alcohol;
2. Premises authorised by a club premises certificate to be used by the club for the supply of alcohol;
3. A place within the curtilage of premises within paragraph 1. or 2.;
4. Premises which by virtue of Part 5 of the Licensing Act 2003 may at the relevant time be used for the supply of alcohol or which, by virtue of that Part, could have been so used within 30 minutes before that time;
5. A place where facilities or activities relating to the sale or consumption of alcohol are at the relevant time permitted by virtue of a permission granted under section 115 Highways Act 1980 (highway related issues).
6. Council-operated licensed premises or land when the premises or land are being used for the supply of alcohol, or within 30 minutes of the end of the period during which the premises have been used for the supply of alcohol.



**Schedule 2 to the City of London Marathon Public Space Protection Order**

**Map of the designated area**



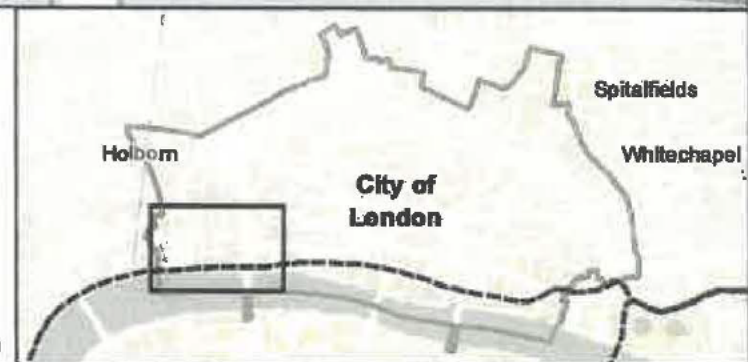
### London Marathon Route - Section 1 of 4

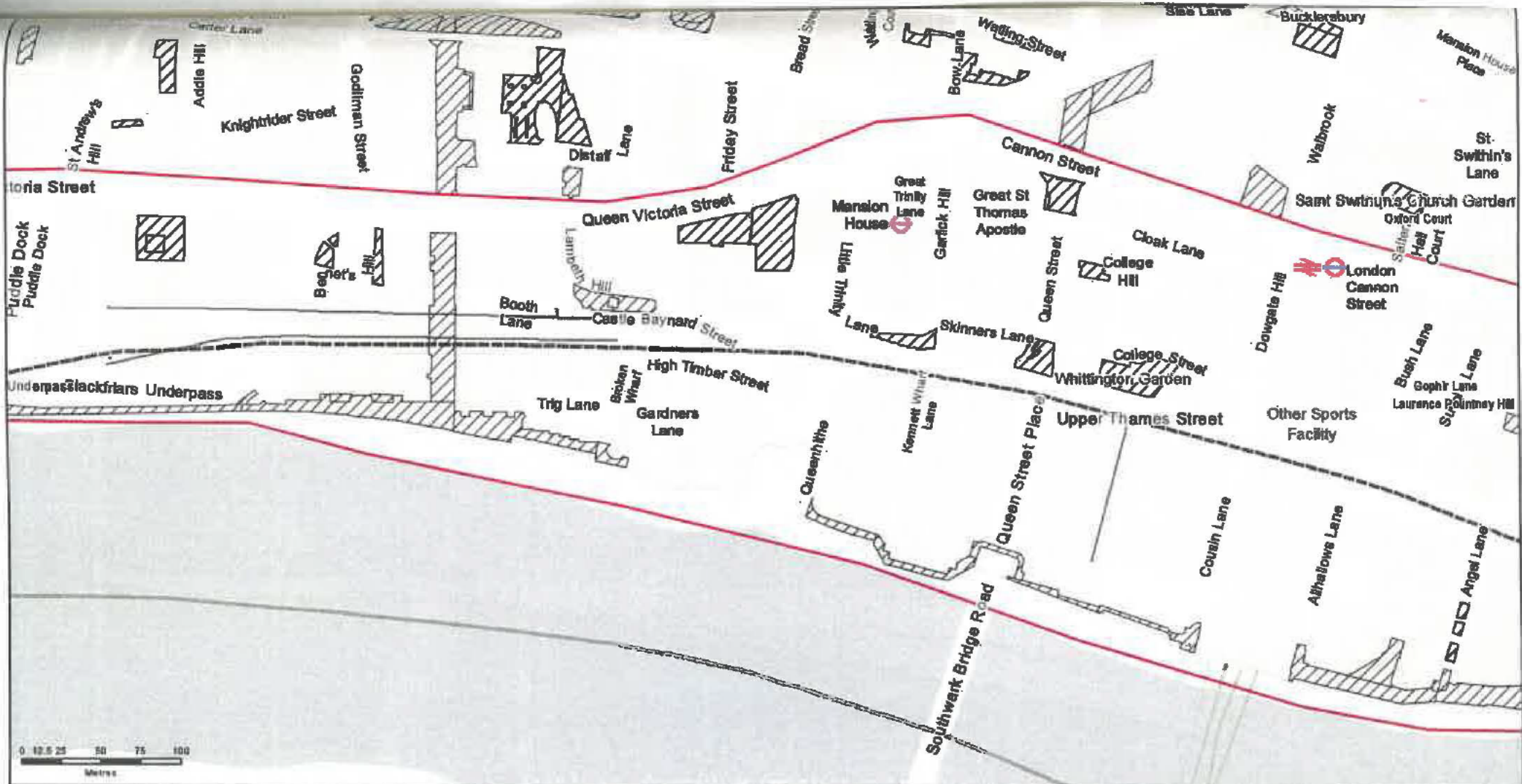
-  Marathon Route
-  Public Open Spaces
-  City of London Boundary
-  Public Space Protection Order



Date Created:  
12 Mar 2020

Created by:  
Corporate GIS Team





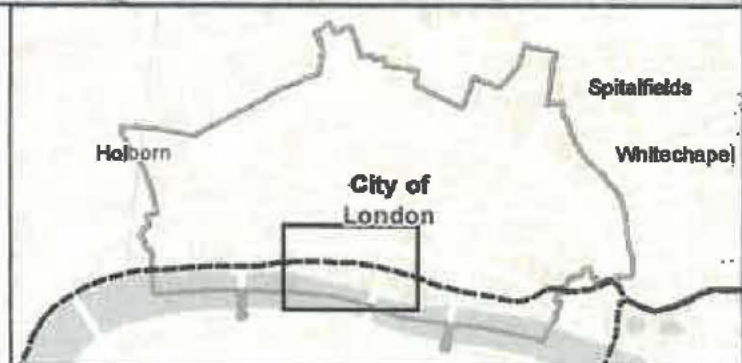
### London Marathon Route - Section 2 of 4

-  Marathon Route
-  Public Open Spaces
-  City of London Boundary
-  Public Space Protection Order



Date Created:  
12 Mar 2020

Created by:  
Corporate GIS Team







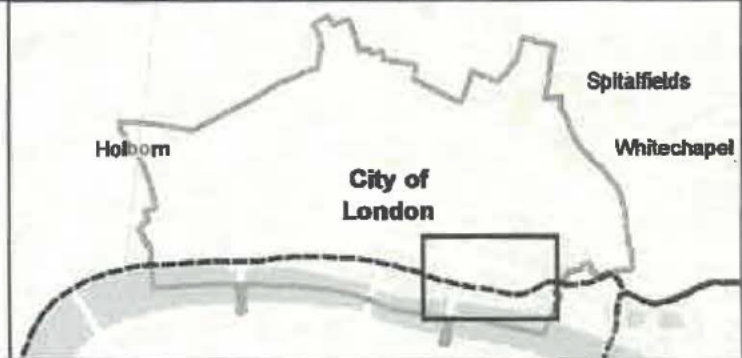
### London Marathon Route - Section 3 of 4

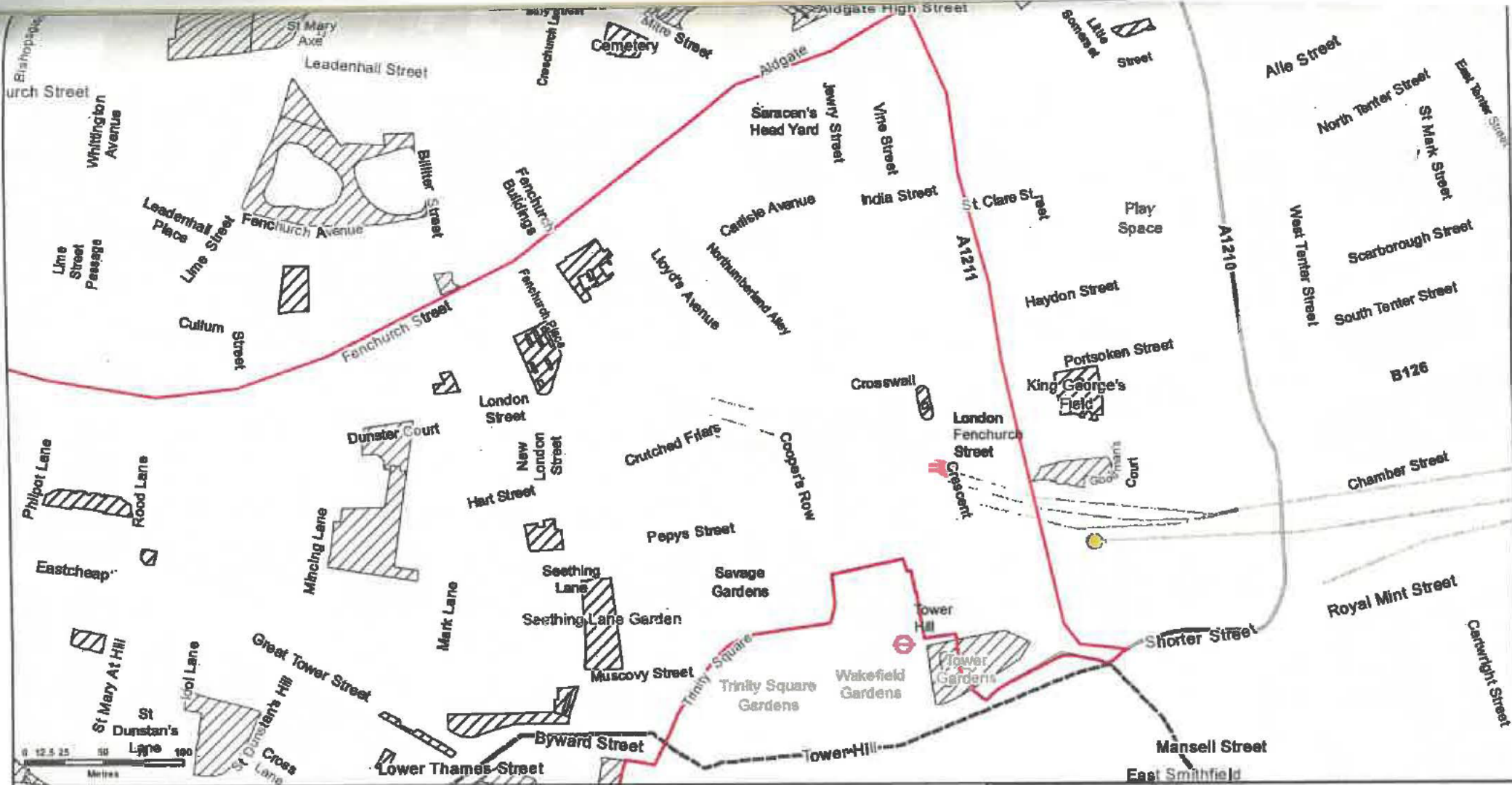
- Marathon Route
- Public Open Spaces
- City of London Boundary
- Public Space Protection Order



Date Created:  
12 Mar 2020

Created by:  
Corporate GIS Team





### London Marathon Route - Section 4 of 4

-  Marathon Route
-  Public Open Spaces
-  City of London Boundary
-  Public Space
-  Protection Order



Date Created:  
12 Mar 2020  
Created by:  
Corporate GIS Team

